

## Operation Manual Addendum

2010 DVD NAVIGATION UPGRADE DISC

# CNDV-100MT

This software upgrade will result in changes to certain features and availability of information. While the changes are intended to improve the overall user experience for most users, Pioneer and its licensors disclaim any warranty or liability for damages in connection with such changes.

<http://www.pioneer.eu>

Visit [www.pioneer.co.uk](http://www.pioneer.co.uk) (or [www.pioneer.eu](http://www.pioneer.eu)) to register your product.  
Visite [www.pioneer.es](http://www.pioneer.es) (o [www.pioneer.eu](http://www.pioneer.eu)) para registrar su producto.  
Zum Registrieren Ihres Produktes besuchen Sie bitte [www.pioneer.de](http://www.pioneer.de) (oder [www.pioneer.eu](http://www.pioneer.eu)) .  
Visitez [www.pioneer.fr](http://www.pioneer.fr) (ou [www.pioneer.eu](http://www.pioneer.eu)) pour enregistrer votre appareil.  
Si prega di visitare il sito [www.pioneer.it](http://www.pioneer.it) (o [www.pioneer.eu](http://www.pioneer.eu)) per registrare il prodotto.  
Bezoek [www.pioneer.nl](http://www.pioneer.nl) (of [www.pioneer.eu](http://www.pioneer.eu)) om uw product te registreren.  
Посетите [www.pioneer-rus.ru](http://www.pioneer-rus.ru) (или [www.pioneer.eu](http://www.pioneer.eu)) для регистрации приобретенного Вами изделия.

### PIONEER CORPORATION

1-1, Shin-ogura, Saiwai-ku, Kawasaki-shi,  
Kanagawa 212-0031, JAPAN

### PIONEER ELECTRONICS (USA) INC.

P.O. Box 1540, Long Beach, California 90801-1540, U.S.A.  
TEL: (800) 421-1404

### PIONEER EUROPE NV

Haven 1087, Keetberglaan 1, B-9120 Melsele, Belgium/Belgique  
TEL: (0) 3/570.05.11

Published by Pioneer Corporation.  
Copyright ©2010 by Pioneer Corporation.  
All rights reserved.

Printed in Belgium  
<CRB3461-A> EU  
MAN-CNDV-100MT-EN

<KYTZX> <10F00000>

## Precaution

- Read the entire manual before upgrading the programme of your navigation system.
- The screens shown in the examples may differ from the actual screens.  
The actual screens may be changed without notice for performance and function improvements.

## Models to be upgraded

This package can upgrade the software programme and database of the following models:  
AVIC-D3, AVIC-X3II, AVIC-X3, AVIC-X1BT, AVIC-X1R, AVIC-X1

## Manual overview

This manual is a supplementary document that summarises the points that will be renewed after upgrading your navigation system by using CNDV-100MT.

## For customers using AVIC-D3, AVIC-X3, AVIC-X3II, CNDV-80MT or CNDV-90MT

By upgrading the navigation system with this disc, following points are changed.

- Map database
- Background images (Only for AVIC-D3)

The other operations are essentially the same as those at the time you purchased the hardware. Use the Operation Manual included in the hardware package as your primary reference.

## For customers using AVIC-X1R, AVIC-X1BT, CNDV-60M or CNDV-70M

Only the map database changes to the latest data (all the operations are the same before). Even if you upgrade AVIC-X1R with this disc, the following AV functions do not become the same as AVIC-X1BT.

- The functions on the hardware buttons
- Hands-free phoning with Bluetooth wireless technology (TEL source)
- The functions for iPod

The other operations are essentially the same as those at the time you purchased the hardware. Use the Operation Manual included in the hardware package as your primary reference.

## For customers using AVIC-X1

By upgrading AVIC-X1 with this disc, many changes will take place including changes to the menu configuration. For the operations other than those described in this manual, obtain the Operation Manual for AVIC-X1R and use it as your primary reference.

Even if you upgrade AVIC-X1 with this disc, the following AV functions do not become the same as AVIC-X1BT.

- The functions on the hardware buttons
- Hands-free phoning with Bluetooth wireless technology (TEL source)
- The functions for iPod

If you have already upgraded your AVIC-X1 by using CNDV-50MT, you do not need to obtain the Operation Manual for AVIC-X1R. Use the Operation Manual supplied with CNDV-50MT as your primary reference.

## Licence agreement

### Obtain the manual by downloading it via Web

Visit us at the following site:

<http://www.pioneer.eu>

Download the manual if desired.

### If you cannot get the manual via Web

Obtain the manual by

- sending an E-mail to: [info@pioneer-eur.com](mailto:info@pioneer-eur.com)
- writing a letter to:  
Pioneer Europe NV, European Service Division  
Haven 1087, Keetberglaan 1, B-9120 Melsele, Belgium/Belgique

## Be sure to read the following descriptions

### Licence agreement

This provides a licence agreement of this software. Be sure to read this before using the software.

### About the database

This provides some notes for the map database and the date when it was recorded.

### Other precautions

This provides the important precautions for using this software.

## PIONEER CNDV-100MT

THIS IS A LEGAL AGREEMENT BETWEEN YOU, AS THE END USER, AND PIONEER CORP. (JAPAN) ("PIONEER"). PLEASE READ THE TERMS AND CONDITIONS OF THIS AGREEMENT CAREFULLY BEFORE USING THE SOFTWARE INSTALLED ON THE PIONEER PRODUCTS. BY USING THE SOFTWARE INSTALLED ON THE PIONEER PRODUCTS, YOU AGREE TO BE BOUND BY THE TERMS OF THIS AGREEMENT. THE SOFTWARE INCLUDES A DATABASE LICENSED BY THIRD PARTY SUPPLIER(S) ("SUPPLIERS"), AND YOUR USE OF THE DATABASE IS COVERED BY THE SUPPLIERS' SEPARATE TERMS, WHICH ARE ATTACHED TO THIS AGREEMENT (refer to *TERMS AND CONDITIONS FOR TELE ATLAS DATA*). IF YOU DO NOT AGREE WITH ALL OF THESE TERMS, PLEASE RETURN THE PIONEER PRODUCTS (INCLUDING THE SOFTWARE, AND ANY WRITTEN MATERIALS) WITHIN FIVE (5) DAYS OF RECEIPT OF THE PRODUCTS, TO THE AUTHORISED PIONEER DEALER FROM WHICH YOU PURCHASED THEM.

### 1 GRANT OF LICENCE

Pioneer grants to you a non-transferable, non-exclusive licence to use the software installed on the Pioneer products (the "Software") and the related documentation solely for your own personal use or for internal use by your business, only on such Pioneer products.

## Licence agreement

You shall not copy, reverse engineer, translate, port, modify or make derivative works of the Software. You shall not loan, rent, disclose, publish, sell, assign, lease, sublicense, market or otherwise transfer the Software or use it in any manner not expressly authorised by this agreement. You shall not derive or attempt to derive the source code or structure of all or any portion of the Software by reverse engineering, disassembly, decompilation, or any other means. You shall not use the Software to operate a service bureau or for any other use involving the processing of data for other persons or entities. Pioneer and its licensor(s) shall retain all copyright, trade secret, patent and other proprietary ownership rights in the Software. The Software is copyrighted and may not be copied, even if modified or merged with other products. You shall not alter or remove any copyright notice or proprietary legend contained in or on the Software.

You may transfer all of your licence rights in the Software, the related documentation and a copy of this Licence Agreement to another party, provided that the party reads and agrees to accept the terms and conditions of this Licence Agreement.

### 2 DISCLAIMER OF WARRANTY

The Software and related documentation are provided to you "AS IS". PIONEER AND ITS LICENSOR(S) (for the purpose of provisions 2 and 3, Pioneer and its licensor(s) shall be collectively referred to as "Pioneer") MAKES AND YOU RECEIVE NO WARRANTY, WHETHER EXPRESS OR IMPLIED, AND ALL WARRANTIES OF MERCHANTABILITY AND FITNESS FOR ANY PARTICULAR PURPOSE ARE EXPRESSLY EXCLUDED. SOME COUNTRIES DO NOT ALLOW EXCLUSION OF IMPLIED WARRANTIES, SO THE ABOVE EXCLUSION MAY NOT APPLY TO YOU. The Software is complex and may contain some non-conformities, defects or errors. Pioneer does not warrant that

the Software will meet your needs or expectations, that operation of the Software will be error free or uninterrupted, or that all non-conformities can or will be corrected. Furthermore, Pioneer does not make any representations or warranties regarding the use or results of the use of the Software in terms of its accuracy, reliability or otherwise.

### 3 LIMITATION OF LIABILITY

IN NO EVENT SHALL PIONEER BE LIABLE FOR ANY DAMAGES, CLAIM OR LOSS INCURRED BY YOU (INCLUDING, WITHOUT LIMITATION, COMPENSATORY, INCIDENTAL, INDIRECT, SPECIAL, CONSEQUENTIAL, OR EXEMPLARY DAMAGES, LOST PROFITS, LOST SALES OR BUSINESS, EXPENDITURES, INVESTMENTS, OR COMMITMENTS IN CONNECTION WITH ANY BUSINESS, LOSS OF ANY GOODWILL, OR DAMAGES) RESULTING FROM THE USE OF OR INABILITY TO USE THE SOFTWARE, EVEN IF PIONEER HAS BEEN INFORMED OF, KNEW OF, OR SHOULD HAVE KNOWN OF THE LIKELIHOOD OF SUCH DAMAGES. THIS LIMITATION APPLIES TO ALL CAUSES OF ACTION IN THE AGGREGATE, INCLUDING WITHOUT LIMITATION BREACH OF CONTRACT, BREACH OF WARRANTY, NEGLIGENCE, STRICT LIABILITY, MISREPRESENTATION, AND OTHER TORTS. IF PIONEER'S WARRANTY DISCLAIMER OR LIMITATION OF LIABILITY SET FORTH IN THIS AGREEMENT SHALL OR FOR ANY REASON WHATSOEVER BE HELD UNENFORCEABLE OR INAPPLICABLE, YOU AGREE THAT PIONEER'S LIABILITY SHALL NOT EXCEED FIFTY PERCENT (50%) OF THE PRICE PAID BY YOU FOR THE ENCLOSED PIONEER PRODUCT.

Some countries do not allow the exclusion or limitation of incidental or consequential damages, so the above limitation or exclusion may not apply to you. This warranty disclaimer and limitation of liability shall not be applicable to the extent that any provision of this warranty is prohibited by any country or local law which cannot be pre-empted.

### 4 EXPORT LAW ASSURANCES

You agree and certify that neither the Software nor any other technical data received from Pioneer, nor the direct product thereof, will be exported outside the country or district (the "Country") governed by the government having jurisdiction over you (the "Government") except as authorised and as permitted by the laws and regulations of the Government. If the Software has been rightfully obtained by you outside of the Country, you agree that you will not re-export the Software nor any other technical data received from Pioneer, nor the direct product thereof, except as permitted by the laws and regulations of the Government and the laws and regulations of the jurisdiction in which you obtained the Software.

### 5 TERMINATION

This Agreement is effective until terminated. You may terminate it at any time by destroying the Software. The Agreement also will terminate if you do not comply with any terms or conditions of this Agreement. Upon such termination, you agree to destroy the Software.

### 6 MISCELLANEOUS

This is the entire Agreement between Pioneer and you regarding its subject matter. No change in this Agreement shall be effective unless agreed to in writing by Pioneer. If any provision of this Agreement is declared invalid or unenforceable, the remaining provisions of this Agreement shall remain in full force and effect.

## TERMS AND CONDITIONS FOR TELE ATLAS DATA

### End User Licensing Terms

THIS IS A LEGAL AGREEMENT (THE "AGREEMENT") BETWEEN YOU, THE END USER, AND PIONEER and its licensors of Data product (sometimes collectively "Licensors"). BY USING YOUR COPY OF THE LICENSED DATA, YOU AGREE TO THE TERMS AND CONDITIONS OF THIS AGREEMENT.

#### 1 Grant of License.

Licensors grant you a non-transferable, non-exclusive license to use the map data and business points of interest information (the "POIs"), owned by Tele Atlas, (together, the "Data") contained on these discs, solely for personal, non-commercial use and not to operate a service bureau or for any other use involving the processing of data of other persons or entities. You may make one (1) copy of the Data for archival or backup purposes only but you may not otherwise copy, reproduce, modify, make derivative works, derive the structure of or reverse engineer the Data. The Data is restricted for use with the PIONEER Product(s). The Data contains confidential and proprietary information and materials, and may contain trade secrets, so you agree to hold the Data in confidence and in trust and not to disclose the Data or any portions in any form, including by renting, leasing, publishing, leasing, sublicensing or transferring the Data to any third party. You are explicitly prohibited from downloading the digital maps and programmes contained in the Data or from transferring these to another data carrier or computer. You are prohibited from removing or obscuring any copy right, trademark notice or restricted legend.

#### 2 Ownership.

The Data is copyrighted by Tele Atlas and its Licensors and they retain all ownership rights in the Data. You agree not to alter, remove, obliterate, or obscure any copyright notice or proprietary legend contained in or on the Data. The current copyrights are to be referred Section 12 below.

#### 3 Limitation of Liability.

NEITHER TELE ATLAS NOR ITS SUPPLIERS SHALL BE LIABLE TO THE UNDERSIGNED FOR ANY INCIDENTAL, CONSEQUENTIAL, SPECIAL, INDIRECT OR EXEMPLARY DAMAGES ARISING OUT OF THIS AGREEMENT, INCLUDING LOST PROFITS OR COSTS OF COVER, LOSS OF USE OR BUSINESS INTERRUPTION OR THE LIKE, REGARDLESS OF WHETHER THE PARTY WAS ADVISED OF THE POSSIBILITY OF SUCH DAMAGES. NOTWITHSTANDING ANYTHING TO THE CONTRARY CONTAINED HEREIN, TELE ATLAS SHALL HAVE NO MONETARY LIABILITY TO THE UNDERSIGNED FOR ANY CAUSE (REGARDLESS OF THE FORM OF ACTION) UNDER OR RELATING TO THIS AGREEMENT.

#### 4 Warranty Disclaimer.

THE DATA IS PROVIDED ON AN "AS IS" AND "WITH ALL FAULTS BASIS" AND PIONEER, ITS LICENSORS, AND ITS LICENSED DISTRIBUTORS AND SUPPLIERS (COLLECTIVELY, "SUPPLIERS") EXPRESSLY DISCLAIM ALL OTHER WARRANTIES, EXPRESS OR IMPLIED, INCLUDING BUT NOT LIMITED TO, THE IMPLIED WARRANTIES OF NON-INFRINGEMENT, MERCHANTABILITY, EFFECTIVENESS, COMPLETENESS, ACCURACY, TITLE AND FITNESS FOR A PARTICULAR PURPOSE. PIONEER, ITS LICENSORS AND SUPPLIERS DO NOT WARRANT THAT THE DATA WILL MEET YOUR REQUIREMENTS OR THAT THE OPERATION OF THE DATA WILL BE UNINTERRUPTED OR ERROR FREE. NO ORAL OR WRITTEN ADVICE GIVEN BY PIONEER, ITS LI-

CENSORS, SUPPLIERS OR ANY OF THEIR RESPECTIVE EMPLOYEES CREATES A WARRANTY OR IN ANY WAY INCREASES PIONEER', ITS LICENSORS OR SUPPLIERS LIABILITY AND YOU MAY NOT RELY ON ANY SUCH INFORMATION OR ADVICE. THIS DISCLAIMER IS AN ESSENTIAL CONDITION OF THIS AGREEMENT AND YOU ACCEPT THE DATA ON THIS BASIS.

#### 5 Termination.

This Agreement will terminate immediately and automatically, without notice, if you breach any term of this Agreement. You agree that in the event of termination of the Agreement, you shall return the Data (including all documentation and all copies) to PIONEER and its suppliers.

#### 6 Indemnity.

You agree to indemnify, defend and hold PIONEER, its Licensors, and its suppliers (including their respective licensors, suppliers, assignees, subsidiaries, affiliated companies, and the respective officers, directors, employees, shareholders, agents and representatives) free and harmless from and against any liability, loss, injury (including injuries resulting in death), demand, action, cost, expense, or claim of any kind or character, including but not limited to attorney's fees, arising out of or in connection with any use or possession by you of the Data.

#### 7 Additional Provisions with respect to the Great Britain Data and Northern Ireland data only.

- 1 End User shall be prohibited from removing or obscuring any copyright, trademark or restrictive legend belonging to Ordnance Survey.

- 2 Disclaim all warranties of Ordnance Survey, whether express or implied, including but not limited to, the implied warranties of non-infringement, merchantability, completeness, accuracy, and fitness for a particular purpose. End User shall acknowledge that Ordnance Survey makes no warranty and gives no representation that the Tele Atlas® MultiNet® data of the United Kingdom is complete, accurate and/or up to date and it is an essential condition of the Terms of Use that End User accepts the Tele Atlas® MultiNet® data of the United Kingdom on that basis. The Data may include the data of licensors, including Ordnance Survey.
- 3 Disclaim all liability of Ordnance Survey with respect to the Tele Atlas® MultiNet® data of the United Kingdom.
- 4 Prohibit the use of the Tele Atlas® MultiNet® data of the United Kingdom in any printed, published form that results in Value Added Product to be distributed freely or sold to the public without the prior permission of Ordnance Survey.
- 5 Indemnify Ordnance Survey from and against all claims, demands or actions, irrespective of the nature of the cause of the claim, demand or action alleging loss, costs, expenses, damages or injuries (including injuries resulting from death) arising out of the use of the Tele Atlas® MultiNet® data of the United Kingdom.
- 6 End User accepts the obligation to, on request, provide Ordnance Survey with information on what products and/or services containing and/or derived from the Licensed Tele Atlas Products they produce.
- 7 End User is liable to Ordnance Survey in the event of discovery of breach of the aforementioned contractual terms. End User accepts the obligation to, on request, provide Ordnance Survey with information on what products and/or services containing and/or derived from the Licensed Products they produce.

#### Regarding audits

The rights of Tele Atlas as defined in this Agreement apply as well for Ordnance Survey's auditors' and/or the National Audit Office in case of delivery of UK data. Any sum payable shall be subject to interest at two percent (2%) over the base rate from time to time of National Westminster Bank plc from the date this sum was originally due up to the date of payment (whether before or after judgment).

Ordnance Survey and/or the National Audit Office shall have the right to audit End Users books or accounts directly on exactly the same terms as Licensee is so obliged in this Agreement so that Ordnance Survey has this right of audit in respect of any provider of products and/or services containing and/or derived from Licensed Tele Atlas Products. Licensee hereby agrees that in the event of discovery of breach, the relevant End Users in breach and Licensee shall be jointly and severally liable to Ordnance Survey.

#### 8 Additional Provisions with respect to the Norway Data only.

End User is prohibited from using the Tele Atlas® MultiNet® data of Norway to create commercial general purpose printed or digital maps, which are similar to the basic national products of the Norwegian Mapping Authority.

#### 9 Additional provisions for Tele Atlas® Premium Points of Interest (the "POIs"). With respect to the POI Licensed Tele Atlas Products:

(The following provisions only refer to the products which contain Tele Atlas® Premium Points of Interest.) End User specifically agrees that it shall not:

## Licence agreement

(a) except as otherwise specifically set forth herein, license or otherwise provide the POI Licensed Tele Atlas Products to any third party for the purposes of resale, sublicensing, redistribution or for the purpose of compiling, enhancing, verifying, supplementing, adding to or deleting from any mailing list, geographic or trade directories, business directories, classified directories, classified advertising which is sold, rented, published, furnished or in any manner provided to a third party;

(b) make the POI Licensed Tele Atlas Products available in an on-line environment unless properly secured and/or encrypted to prevent unauthorized access to the POI Licensed Tele Atlas Products; and

(c) use the POI Licensed Tele Atlas Products, either in whole or in part, as a factor in (i) establishing an individual's eligibility for credit or insurance; (ii) connection with underwriting individual insurance; (iii) evaluating an individual for employment or promotions, reassignment or retention as an employee; (iv) in connection with a determination of an individual's eligibility for a license or other benefit granted by a governmental authority; or (v) for soliciting survivors of deceased persons.

(d) create mailing or telemarketing lists unless authorized in this Agreement.

(e) End User will house the POI Licensed Tele Atlas Products on the Internet behind firewalls and will implement a system of controls that will (i) protect the integrity of the POI Licensed Tele Atlas Products; (ii) control access to the POI Licensed Tele Atlas Products and (iii) prevent unauthorized usage or copying of the POI Licensed Tele Atlas Products.

### 10 Additional provisions for Tele Atlas® Brand Icon Licensed Tele Atlas Product (the "Brand Icon Licensed Tele Atlas Product"):

(The following provisions only refer to the products which contain Tele Atlas® Brand Icon Licensed Tele Atlas Product.)

- a End User's use of the Brand Icon Licensed Tele Atlas Product and any portion thereof, is limited to use solely for the purpose of enhancing the value and/or use of the spatial vector data furnished or made by Tele Atlas. Notwithstanding anything to the contrary herein, or in any attachment or exhibit hereto, in no event shall End User use the Brand Icon Licensed Tele Atlas Product or any portion thereof in connection with or in conjunction with spatial street vector data furnished or made by a party other than Tele Atlas. End User may only use the icons, brand names, logos, trademarks or other features within (and not separate from) the map data. In addition, End User shall not modify or alter the color, shape, size, and orientation of the Brand Icon Licensed Tele Atlas Product as provided to End User without Tele Atlas's prior written approval.
- b Licensee agrees that the use of Brand Icon Licensed Tele Atlas Product subject to the terms and conditions set forth in this Agreement and that there may be additional third party terms, conditions and restrictions to which the use of the Brand Icon Licensed Tele Atlas Product will be subject provided to the End User from time to time by Licensee in the release notes applicable to the Value Added Product.
- c Should End User enter into any commercial arrangement for advertising, pay-for-placement, promotion or any similar paid brand marketing exposure with any owners (or their representatives) of any of the brand icons supplied with the Brand Icon Licensed Tele Atlas Product, Tele Atlas shall receive no less than twenty five percent (25%) of any revenues collected in the context of any such commercial arrangement, unless otherwise agreed-to in advance and in writing by both parties.

### 11 Additional Provisions with respect to Tele Atlas® 3D Landmarks Licensed Tele Atlas Product (the "3D Landmarks"):

(The following provisions only refer to the products which contain Tele Atlas® 3D Landmarks Licensed Tele Atlas Product.)

Licensee agrees to include as soon as practically possible, but no later than the first new release of the Value Added Product following Licensee's receipt of any 3D Landmarks, any copyright notices related to the display of such landmarks on every Value Added Product and in the "about box" of the Value Added Product. Notwithstanding the aforementioned, Tele Atlas has the right to decide, at its sole discretion, to remove specific 3D Landmarks in subsequent releases of the Licensed Tele Atlas Products. In such case, Licensee will remove those 3D Landmarks from the Value Added Product as soon as practically possible, but not later than the first new release of the Value Added Product following Licensee's receipt of the Update to the Licensed Tele Atlas Product. Tele Atlas shall not be held responsible for any possible damages, costs or expenses incurred by Licensee related to such removal of a 3D Landmark by Tele Atlas from the Licensed Tele Atlas Product or failure to remove a 3D Landmark by Licensee from the Value Added Product.

### 12 Copyright Notices.

Licensee shall conspicuously display each applicable then current copyright notice for the Licensed Tele Atlas Products on the initial splash screen, in the code, on the storage medium, on the packaging, in the "Help/About" section, in the operator's manual, and in any displayed or printed map image, for each Value Added Product that is based upon:

- 1 *Tele Atlas® MultiNet® Europe*. As of the Effective Date, the copyright notice is: "Data Source © 2009 Tele Atlas B.V."; and, in addition, "based on":

- a *Tele Atlas® MultiNet® data of Austria*. As of the Effective Date, the copyright notice is: "© BEV, GZ 1368/2003."
- b *Tele Atlas® MultiNet® data of Denmark*. As of the Effective Date, the copyright notice is: "© DAV, violation of these copyrights shall cause legal proceedings."
- c *Tele Atlas® MultiNet® data of France*. As of the Effective Date, the copyright notice is: "© IGN France.", "Michelin data © Michelin 2009"
- d *Tele Atlas® MultiNet® data of the United Kingdom (excluding Northern Ireland)*. As of the Effective Date, the following applies: This product includes mapping data licensed from Ordnance Survey with the permission of the Controller of Her Majesty's Stationery Office. © Crown copyright and/or database right 2009. All rights reserved. Licence number 100026920.
- e *Tele Atlas® MultiNet® data of Northern Ireland*. As of the Effective Date, the copyright notice is: "Ordnance Survey of Northern Ireland."
- f *Tele Atlas® MultiNet® data of Norway*. As of the Effective Date, the copyright notice is: "© Norwegian Mapping Authority, Public Roads Administration / © Mapsolutions."
- g *Tele Atlas® MultiNet® data of Russia*: As of the Effective Date, the copyright notice is: "© Roskartographia"
- h *Tele Atlas® MultiNet® data of Switzerland*. As of the Effective Date, the copyright notice is: "© Swisstopo."
- i *Tele Atlas® MultiNet® data of The Netherlands*. As of the Effective Date, the copyright notice is: "Topografische ondergrond Copyright © dienst voor het kadaster en de openbare registers, Apeldoorn 2006."

### 13 Miscellaneous.

This is the exclusive and complete Agreement between the Licensors and you regarding its subject matter. Nothing in this Agreement shall create a joint venture, partnership or principal-agent relationship between the Licensors and you. Sections 2, 5 and 7 - 12 shall survive the expiration or termination of this Agreement. This Agreement may be amended, altered, or modified only by PIONEER. You may not assign any part of this Agreement without PIONEER' prior written consent. You acknowledge and understand that the Data may be subject to restrictions on exportation and agree to comply with any applicable export laws. In the event that any provision or part of a provision of this Agreement is determined to be invalid, illegal, or unenforceable, such provision or part thereof shall be stricken from this Agreement and the remainder of this Agreement shall be valid, legal, and enforceable to the maximum extent possible. Any notice under this Agreement shall be delivered by courier to PIONEER, Attention Legal Department.

## Other precautions

### About the database

#### About the data for the map database

- Modifications related to roads, streets/highways, terrain, construction and other things before/during the development period may not be reflected in this database. Inevitably, those modifications after that period are not reflected in this database.
- Regardless of existing and newly-built things, the data may be different from the actual condition.
- For details about the map coverage of this navigation system, refer to the information on our website.
- It is strictly prohibited to reproduce and use any part or the whole of this map in any form without permission from the copyright owner.
- If the local traffic regulations or conditions deviate from this data, follow the local traffic regulations (such as signs, indications, etc.) and conditions (such as construction, weather, etc.).
- The traffic regulation data used in the map database applies only to standard sized passenger vehicles. Note that regulations for larger vehicles, motorbikes, and other non-standard vehicles are not included in the database.
- Map Version, Tele Atlas. Rel. 06/2009.

### In case of trouble

Should the navigation system fail to operate properly, contact your dealer or nearest authorised Pioneer Service Station.

### Visit our website

Visit us at the following site:

<http://www.pioneer.eu>

- Register your product. We will keep the details of your purchase on file to help you refer to this information in the event of an insurance claim such as loss or theft.
- We offer the latest information about Pioneer Corporation on our website.

## Renewed points through this upgrade

If you upgrade your navigation system by these discs, the system will have the following changes.

### Renewed points for all models

#### Renewal Map database

The Map database will be changed.

#### Wide variety of facility information for Points of Interest (POI) search

Approximately 2 million POIs are included in the database.

- The categories that you can use for voice recognition also will be changed. To know the categories that you can vocalize, see the displayed voice help.
- Some facilities icons used in **POI Search**, **Vicinity Search**, and **Overlay POI** will be changed.

#### Triple Disc

This package is adopted "Triple Disc" system so as to contain larger database and expanded coverage area; for the west, for the central, and for the east.

You can use a disc according to current location or destination, so that you can get comfortable operation at the long-distance navigation.

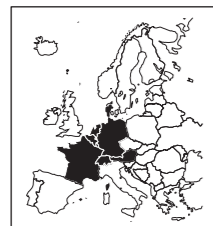
## Renewed points through this upgrade

### Configuration of data recorded on discs

The database and lower scale maps stored on each disc are as follows:



West area disc



Central area disc



East area disc

### In case of the cross disc routing

Only when setting your destination for the another disc, it is necessary to replace from the current disc to another disc.

In case of the cross disc routing, the following procedure is recommended.

**1 Insert the disc containing the destination you want to set.**

**2 Search for the destination and set as your destination.**

**3 After route calculation finished, remove the current disc.**

**4 Insert the disc containing your current location.**

- The navigation system reboot automatically with keeping your destination and route set.

- To play DVD-video or CD, remove the DVD Map Disc after the "Memory navi indicator" stops flashing.

### 5 Drive toward your destination.

- When you approach the areas not stored on the disc, the navigation system notify you of approaching that area. Replace the disc at that time.
- Removing the disc and inserting another disc causes the navigation system to automatically restart and reload the new route. (This automatic "Reroute" operation cannot be cancelled.)

## Renewed points for AVIC-X1 or AVIC-X1R

### Changes to appearance

The appearance of the navigation menu and AV menu will change as follows:

Navigation menu



AV menu



## Renewed Points for AV Source Source icon

The icon design for each source will be changed.

### [ESC] touch key

The name of some of the touch keys will be changed from [ESC] to [HIDE].

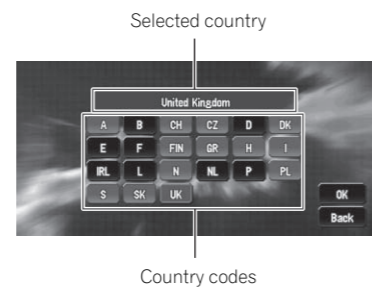
## Renewed point in the MP3 operation screen

The folder icon will be added to the [UP] touch key.

The file extension (.mp3) will be displayed after a track in the track list display and detail Information display. (The extension may not be displayed if the file name is long.)

## Easy operation for expanded coverage (Country selection table)

The screen to select a country you want to search during a search step ("Country selection table") will be changed to a table format to comply with expanded coverage area. Select a country you want to search from the table.



## Limitation of Functions for Areas not Stored on the Disc

For areas not stored on the disc, the functions will operate as follows:

### Displaying the map

- Maps with a scale of between 25 m and 200 m cannot be displayed. (If the scale was set to between 25 m and 200 m, it is automatically switched to 500 m.)
- When driving with **Mixed Mode**, **St.List Mode** or **Driver's View**, upon entering an area not stored on the disc the display automatically switches to **Map Mode**. (When the vehicle reenters an area stored on the disc, the display returns to the previous map mode except for **Driver's View**.)

### Destination search

- You cannot search a destination in an area not stored on the disc using **Address Search**, **POI Search**, **Vicinity Search** or **Postal Code Search**.
- If you cannot search in a currently selected country, the system may forcibly switch to the country selection screen.
- A **Motorway Search** covers all areas, regardless of the disc on which the information is stored.
- If a **Vicinity Search** is performed on the border of an area not stored on the disc, the system will not necessarily select the nearest facility. (The search will take place only within the range of areas stored on the disc.)

### Guidance

- When your vehicle approaches an area not stored on the disc, you will be notified three times: when the distance to the area not stored on the disc is 20 km (12 miles), 10 km (6 miles) and 5 km (3 miles) respectively. When your vehicle enters that area, a caution is given.
- In the areas not stored on the disc, only guidance for reaching the destination is provided. No other guidance is given.
- If a route calculation is operated within an area not stored on the disc, the route might not be set from the streets you are currently driving. Also, if you set the destination in an area not stored on the disc of the disc, the system may not be able to set the route up to the destination.
- If the vehicle deviates from the set route in an area not stored on the disc, the Auto Re-route function will not work.
- Even if "**Close-up of Junction**" is "**On**", the display will not switch to an enlarged map of the junction.
- Even if you drive on the motorway, lane information, motorway exit numbers and motorway signs will not be displayed.

### Route information

- If the set route goes through an area not stored on the disc, no route profile for that area will be displayed. (If the set route traverses both an area not stored on the disc and area stored on the disc, only the route profile within the area stored on the disc will be displayed.)
- Route scrolling for an area not stored on the disc is possible only with a map scale of 500 m or above.

## Other function limitations

### Memory mode

- Only data for areas stored on the disc can be memorised. (Data for areas not stored on the disc cannot be memorised.)
- If the vehicle enters an area not stored on the disc, preparation for memory navi mode will have to be redone after the vehicle returns to an area stored in the disc. (Preparation for the memory navi mode starts from the location where the vehicle re-entered the area stored on the disc.)

### Avoid area

An area not stored on the disc cannot be set as an Area to Avoid.

- A set **Areas to Avoid** may be deleted when the software is updated. If this happens, the system will automatically try to recover the deleted information, but data can be recovered only for areas stored on the disc. For items that could not be recovered, a recovery process will begin when you set another disc.

## Recovery process for memory navi and avoid area

The memorised area may be deleted in the following circumstances:

- Yellow lead of the navigation system or the vehicle battery is disconnected.
- RESET** button is pressed.
- Navigation software is updated.
- In these circumstances, the system will automatically try to recover the deleted information, but data can be recovered only for areas stored on the disc. For items that could not be recovered, a recovery process will begin when you set another disc.

## Light grey touch panel key



The function is not available during memory navi mode. Or, the function is not available for areas not stored on the disc.

Touching this button activates a message indicating that the function is not available.

In memory navi mode and/or when traversing an area not stored on the disc, selection of the scales is limited.

## Messages and how to react to them

The following messages are added to those of AVIC-X1R (CNDV-50MT):

Message	When	What to do
<b>This area does not contain any POI's of the selected type.</b>	<b>Vicinity Search</b> cannot be performed because the searched location is in areas not stored on the DVD Map Disc.	Replace the DVD Map Disc and perform <b>Vicinity Search</b> again.
<b>This country is not available on the disc. Please insert an appropriate disc.</b>	When countries not stored on the DVD Map Disc are included in the search.	Set the destination or way point(s) in the countries stored on the DVD Map Disc, or replace the DVD Map Disc and perform the search again.
<b>Failed to make the route profile.</b>	Failed to generate the route profile because the set route passes through areas not stored on the DVD Map Disc.	Insert the DVD Map Disc and retry.
<b>No route data can be stored. You should insert the disc that contains the map data of the current position.</b>	The area to be set for <b>[Map in Memory]</b> is "areas not stored on the DVD Map Disc".	<ul style="list-style-type: none"> <li>Change the memory area to be set to "areas stored on the DVD Map Disc".</li> <li>Insert the DVD Map Disc containing that area.</li> </ul>
<ul style="list-style-type: none"> <li><b>Scaling down.</b></li> <li><b>Scaling up.</b></li> </ul>	In the memory navi mode, if the DVD Map Disc is inserted without changing the scale (only when the point is stored on the DVD Map Disc).	The scale automatically returns to the scale that was set in the DVD navi mode before being changed to the memory navi mode.
<ul style="list-style-type: none"> <li><b>No map data available on this scale. Scaling up.</b></li> <li><b>No map data available on this scale. Scaling down.</b></li> </ul>	When the scale that had been previously displayed cannot be displayed for the following reasons: <ul style="list-style-type: none"> <li>The disc was ejected and the system was changed to the memory navi mode.</li> <li>In the memory navi mode, the map was scrolled to outside the memory area. Or, the vehicle moved outside of the memory area.</li> <li>The map was scrolled to areas not stored on the DVD Map Disc. Or, the vehicle moved to unrecorded areas.</li> <li>The map was scrolled from unrecorded areas to the memory area. Or, the vehicle moved from unrecorded areas to the memory area.</li> </ul>	If the desired scale cannot be selected, insert the DVD Map Disc that contains that area and then change the scale.
<b>Failure in the memory recovery process. Memory navigation is presently not possible.</b>	Failed to complete the recovery of the memory area because the disc could not be read for some reason, resulting in deletion of the memory.	<ul style="list-style-type: none"> <li>Clean the disc.</li> <li>Clean the DVD drive.</li> <li>Consult the Pioneer Local dealer if this message persists.</li> </ul>
<b>This function is not available with the current map disc.</b>	The current position is "areas not stored on the DVD Map Disc" and an attempt was made to zoom in to make the scale 500 m or more.	Zoom in again after the vehicle moves into an area stored on the DVD Map Disc. Or, replace the DVD Map Disc and try to zoom in again.

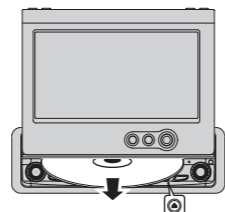
## Instructions for upgrading

The programme is installed to the navigation system using the application disc. When installing the programme, you carry out the following operations. When all the setup procedures are completed, you can use the navigation system. The screen images used in this section are AVIC-X1R as an example.

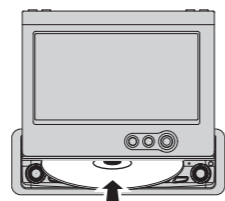
**CAUTION**  
**You cannot go back to the previous (pre-upgrade) version of the application after the software upgrade is completed. Also, the map discs that were previously used cannot be used. Instead, use the CNDV-100MT DVDs as your new map discs.**

**1 Park your vehicle in a safe place.**  
 Leave the engine on, and make sure that the handbrake is applied.

**2 Press EJECT button to remove the current disc.**

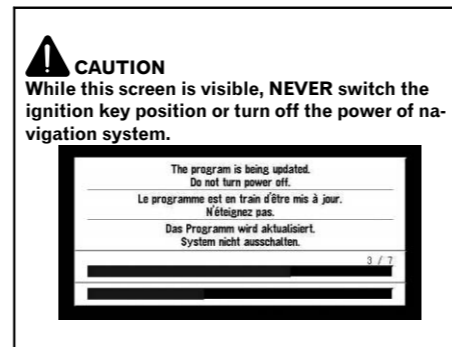


**3 Insert the new Pioneer DVD Map Disc into the appropriate slot.**



When the upgraded programme has been found, installation of the programme starts immediately.

- If you cannot insert a disc completely or if an inserted disc is not recognised, check that the label side of the disc is up. Press **EJECT** button to eject the disc, and check the disc for damage before inserting the disc again.



When the installation is complete, the opening display appears.



- By upgrading AVIC-X1 or AVIC-X1BT with these discs, the same screen appears.
- By upgrading other models with these discs, the following opening display appears.



**4 Press the NAVI/AV button to change the navigation screen.**


Some time is needed until navigation is ready.

**5 Check the details of the caution message and touch [OK].**

The map of your surroundings is displayed. You can operate the navigation system by touching keys displayed on the screen as usual.

When upgrading AVIC-X1, perform the following procedure.

**6 To set the time difference, touch [+] or [-].**



Time difference

The time difference between the time originally set in the navigation system (Central European Time) and the current location of your vehicle is shown. If necessary, adjust the time difference. Touching **[+]** or **[-]** changes the time difference display in one-hour increments. The time difference can be set from **+3** to **-3** hours.

**7 If necessary, set to summer time.**  
 Summer time setting is off by default. Touch **[Summer Time]** to change the setting if you are in the summer time period.



**8 To complete the setting, touch [Back].**



The map of your surroundings appears.

