



Pioneer *sound.vision.soul*

2007 DVD NAVIGATION UPGRADE DISC

Upgrade Manual Addendum CNDV-70T

**This operation manual addendum can be used for upgrade the following models:
AVIC-800DVD, AVIC-8DVDII, AVIC-8DVD, AVIC-900DVD, AVIC-9DVDII, AVIC-9DVD**



PIONEER CORPORATION

4-1, MEGURO 1-CHOME, MEGURO-KU, TOKYO 153-8654, JAPAN

PIONEER ELECTRONICS (USA) INC.

P.O. Box 1540, Long Beach, California 90801-1540, U.S.A.
TEL: (800) 421-1404

PIONEER EUROPE NV

Haven 1087, Keetberglaan 1, B-9120 Melsele, Belgium
TEL: (0) 3/570.05.11

Published by Pioneer Corporation.
Copyright © 2007 by Pioneer Corporation.
All rights reserved.

Printed in Belgium
<CRB2482-A> EW
MAN-CNDV-70T-EN

<KKYHX> <07E00000>



Instructions for Upgrading

The screen shown in the example may differ from the actual screen. The actual screen may be changed without notice for performance and function improvements.

CAUTION

- **Read the entire manual before upgrading the programme of your navigation system.**

Be sure to read the following descriptions

- **Display Compatibility**
This provides information about compatible displays for the system.
- **Before Upgrading the Software Programme**
This provides important information about the possibility of loss of customised data.
- **Licence Agreement**
This provides a licence agreement of this software. **Be sure to read this before using the software.**
- **About the Database**
This provides the date when the Map Database was recorded.
- **Copyright**
This provides the copyright of the Map Database.
- **Other Precautions**
This provides important precautions about using this software.
- **Manual Overview**
This provides information about how to use each manual to find more detailed information.

Models to be Upgraded

These discs can upgrade the programme for the following models:
AVIC-800DVD, AVIC-8DVDII, AVIC-8DVD, AVIC-900DVD, AVIC-9DVDII, AVIC-9DVD

Display Compatibility

You need an A/V Receiver or Display with touch panel capability to use this software. Make sure to use a display suitable for this system. If a display that does not have a touch panel feature is connected, the software will not function properly. (The display for remote control operation can not be used.) For details, consult your dealer or refer to the product catalog.

Group 1 – A/V Receiver

The following A/V Receivers can be connected to the navigation system:
AVH-P7500DVDII, AVH-P5700DVD, AVH-P6600DVD, AVH-P6800DVD, AVHP6500DVD, and AVH-P7500DVD

The following A/V Receiver cannot be connected to the navigation system:
AVH-P5900DVD

Group 2 – Display Type AVD

The following display can be connected to the navigation system: AVD-W6210

Group 3 – AV system display

The type of the unit that has no amplifier and cannot be a control master because other unit cannot be connected to it.

The following display can be connected to the navigation system: AVX-7600

- For details of operation when connecting to the A/V Receiver or Display, refer to "Appendix" on "Operation Manual for CNDV-50MT" and the descriptions related to the navigation system on each A/V Receiver or Display's manual.



Before Upgrading the Software Programme

Possible risk when upgrading

There is a possible risk that the stored user-registered data may be lost upon completion of the update. Please be aware that the manufacturer cannot take any responsibility for lost data in the event that data is lost.

- When the update procedure is complete, the navigation system will be restarted. After the system has started up again, do NOT to turn off the power supply for the navigation system until the map of your surroundings appears.
- Any existing calculated routes will be erased. The data for "Address Book" (including "Return Home" and "Go to" data), "Areas to Avoid", and learned data of the sensor will remain. Customised settings other than above return to the default.
- If you use the remote control type, all the data will be erased and customised settings will return to the default.

Backing up Address book entries (including "Return Home" and "Go to" data)

There is the possible risk of the "Address Book" data (including "Return Home" and "Go to" data) and the "Destination History" data being lost during the update process. It is highly recommended to use a PC Card (PCMCIA TYPE II <5 V>) to back up the data.

Since the "Destination History" cannot be stored on a PC Card directly, to store the "Destination History" data, first register it as an entry of "Address Book" and then copy it onto the PC Card. (For detailed information about storing the data to PC Card, refer to the manual included in the hardware package when you purchased the navigation system or previous upgrade package.)

Licence Agreement

PIONEER CNDV-70T

THIS IS A LEGAL AGREEMENT BETWEEN YOU, AS THE END USER, AND PIONEER CORP.(JAPAN) ("PIONEER"). PLEASE READ THE TERMS AND CONDITIONS OF THIS AGREEMENT CAREFULLY BEFORE USING THE SOFTWARE INSTALLED ON THE PIONEER PRODUCTS. BY USING THE SOFTWARE INSTALLED ON THE PIONEER PRODUCTS, YOU AGREE TO BE BOUND BY THE TERMS OF THIS AGREEMENT. THE SOFTWARE INCLUDES A DATABASE LICENCED BY THIRD PARTY SUPPLIER(S) ("SUPPLIERS"), AND YOUR USE OF THE DATABASE IS COVERED BY THE SUPPLIERS' SEPARATE TERMS, WHICH ARE ATTACHED TO THIS AGREEMENT. IF YOU DO NOT AGREE WITH ALL OF THESE TERMS, PLEASE RETURN THE PIONEER PRODUCTS (INCLUDING THE SOFTWARE, AND ANY WRITTEN MATERIALS) WITHIN FIVE (5) DAYS OF RECEIPT OF THE PRODUCTS, TO THE AUTHORISED PIONEER DEALER FROM WHICH YOU PURCHASED THEM.

1. GRANT OF LICENCE

Pioneer grants to you a non-transferable, nonexclusive licence to use the software installed on the Pioneer products (the "Software") and the related documentation solely for your own personal use or for internal use by your business, only on such Pioneer products.

You shall not copy, reverse engineer, translate, port, modify or make derivative works of the Software. You shall not loan, rent, disclose, publish, sell, assign, lease, sublicense, market or otherwise transfer the Software or use it in any manner not expressly authorised by this agreement. You shall not derive or attempt to derive the source code or structure of all or any portion of the Software by reverse engineering, disassembly, decompilation, or any other means. You shall not use the Software to operate a service bureau or for any other use involving the processing of data for other persons or entities.

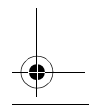
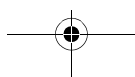
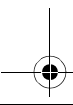
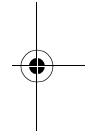
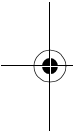
Pioneer and its licensor(s) shall retain all copyright, trade secret, patent and other proprietary ownership rights in the Software. The Software is copyrighted and may not be copied, even if modified or merged with other products. You shall not alter or remove any copyright notice or proprietary legend contained in or on the Software.

You may transfer all of your licence rights in the Software, the related documentation and a copy of this Licence Agreement to another party, provided that the party reads and agrees to accept the terms and conditions of this Licence Agreement.

2. DISCLAIMER OF WARRANTY

The Software and related documentation are provided to you "AS IS". PIONEER AND ITS LICENSOR(S) (for the purpose of provisions 2 and 3, Pioneer and its licensor(s) shall be collectively referred to as "Pioneer") MAKES AND YOU RECEIVE NO WARRANTY, WHETHER EXPRESS OR IMPLIED, AND ALL WARRANTIES OF MERCHANTABILITY AND FITNESS FOR ANY PARTICULAR PURPOSE ARE EXPRESSLY EXCLUDED. SOME COUNTRIES DO NOT ALLOW EXCLUSION OF IMPLIED WARRANTIES, SO THE ABOVE EXCLUSION MAY NOT APPLY TO YOU.

The Software is complex and may contain some non-conformities, defects or errors. Pioneer does not warrant that the Software will meet your needs or expectations, that operation of the Software will be error free or uninterrupted, or that all non-conformities can or will be corrected. Furthermore, Pioneer does not make any representations or warranties regarding the use or results of the use of the Software in terms of its accuracy, reliability or otherwise.



3. LIMITATION OF LIABILITY

IN NO EVENT SHALL PIONEER BE LIABLE FOR ANY DAMAGES, CLAIM OR LOSS INCURRED BY YOU (INCLUDING, WITHOUT LIMITATION, COMPENSATORY, INCIDENTAL, INDIRECT, SPECIAL, CONSEQUENTIAL, OR EXEMPLARY DAMAGES, LOST PROFITS, LOST SALES OR BUSINESS, EXPENDITURES, INVESTMENTS, OR COMMITMENTS IN CONNECTION WITH ANY BUSINESS, LOSS OF ANY GOODWILL, OR DAMAGES) RESULTING FROM THE USE OF OR INABILITY TO USE THE SOFTWARE, EVEN IF PIONEER HAS BEEN INFORMED OF, KNEW OF, OR SHOULD HAVE KNOWN OF THE LIKELIHOOD OF SUCH DAMAGES. THIS LIMITATION APPLIES TO ALL CAUSES OF ACTION IN THE AGGREGATE, INCLUDING WITHOUT LIMITATION BREACH OF CONTRACT, BREACH OF WARRANTY, NEGLIGENCE, STRICT LIABILITY, MISREPRESENTATION, AND OTHER TORTS. IF PIONEER'S WARRANTY DISCLAIMER OR LIMITATION OF LIABILITY SET FORTH IN THIS AGREEMENT SHALL OR FOR ANY REASON WHATSOEVER BE HELD UNENFORCEABLE OR INAPPLICABLE, YOU AGREE THAT PIONEER'S LIABILITY SHALL NOT EXCEED FIFTY PERCENT (50%) OF THE PRICE PAID BY YOU FOR THE ENCLOSED PIONEER PRODUCT.

Some countries do not allow the exclusion or limitation of incidental or consequential damages, so the above limitation or exclusion may not apply to you. This warranty disclaimer and limitation of liability shall not be applicable to the extent that any provision of this warranty is prohibited by any country or local law which cannot be preempted.

4. EXPORT LAW ASSURANCES

You agree and certify that neither the Software nor any other technical data received from Pioneer, nor the direct product thereof, will be exported outside the country or district (the "Country") governed by the government having jurisdiction over you (the "Government") except as authorised and as permitted by the laws and regulations of the Government. If the Software has been rightfully obtained by you outside of the Country, you agree that you will not re-export the Software nor any other technical data received from Pioneer, nor the direct product thereof, except as permitted by the laws and regulations of the Government and the laws and regulations of the jurisdiction in which you obtained the Software.

5. TERMINATION

This Agreement is effective until terminated. You may terminate it at any time by destroying the Software. The Agreement also will terminate if you do not comply with any terms or conditions of this Agreement. Upon such termination, you agree to destroy the Software.

6. MISCELLANEOUS

This is the entire Agreement between Pioneer and you regarding its subject matter. No change in this Agreement shall be effective unless agreed to in writing by Pioneer. If any provision of this Agreement is declared invalid or unenforceable, the remaining provisions of this Agreement shall remain in full force and effect.

Tele Atlas End User Licensing Terms

THIS IS A LEGAL AGREEMENT (THE "AGREEMENT") BETWEEN YOU, THE END USER, AND PIONEER and its licensors of Data product (sometimes collectively "Licensors"). BY USING YOUR COPY OF THE LICENCED DATA, YOU AGREE TO THE TERMS AND CONDITIONS OF THIS AGREEMENT.

1. Grant of Licence.

Licensors grant you a non-transferable, nonexclusive licence to use the map data and business points of interest information (the "POIs"), (together, the "Data") contained on these discs, solely for personal, non-commercial use and not to operate a service bureau or for any other use involving the processing of data of other persons or entities. You may make one (1) copy of the Data for archival or backup purposes only but you may not otherwise copy, reproduce, modify, make derivative works, derive the structure of or reverse engineer the Data. The Data is restricted for use with the PIONEER Product(s). The Data contains confidential and proprietary information and materials, and may contain trade secrets, so you agree to hold the Data in confidence and in trust and not to disclose the Data or any portions in any form, including by renting, leasing, publishing, leasing, sublicensing or transferring the Data to any third party. You are explicitly prohibited from downloading the digital maps and programmes contained in the Data or from transferring these to another data carrier or computer. You are prohibited from using the POIs (i) to create mailing lists or (ii) for other such similar uses.

2. Ownership.

The Data is copyrighted by the Licensors and the Licensors retain all ownership rights in the Data. You agree not to alter, remove, obliterate, or obscure any copyright notice or proprietary legend contained in or on the Data. The current copyrights are as follows:

Data Source © 2007 Tele Atlas
 © BEV, GZ 1368/2003
 © DAV
 © IGN France Michelin data © Michelin 2007
 © Ordnance Survey of Northern Ireland
 © Norwegian Mapping Authority, Public Roads Administration / © Mapsolutions
 © Swisstopo
 Topografische ondergrond Copyright
 © dienst voor het kadaaster en de openbare registers, Apeldoorn 2007
 "This data has been approved by Turkish Military Forces by the given authority from Councils of Ministers of Turkey".
 © Roskartographia
 This product includes mapping data licenced from Ordnance Survey with the permission of the Controller of Her Majesty's Stationery Office.
 © Crown copyright and/or database right 2007.
 All rights reserved. Licence number 100026920.

3. Warranty Disclaimer.

THE DATA IS PROVIDED ON AN "AS IS" AND "WITH ALL FAULTS BASIS" AND PIONEER, ITS LICENSORS, AND ITS LICENCED DISTRIBUTORS AND SUPPLIERS (COLLECTIVELY, "SUPPLIERS") EXPRESSLY DISCLAIM ALL OTHER WARRANTIES, EXPRESS OR IMPLIED, INCLUDING BUT NOT LIMITED TO, THE IMPLIED WARRANTIES OF NON-INFRINGEMENT, MERCHANTABILITY, EFFECTIVENESS, COMPLETENESS, ACCURACY, TITLE AND FITNESS FOR A PARTICULAR PURPOSE. PIONEER, ITS LICENSORS AND SUPPLIERS DO NOT WARRANT THAT THE DATA WILL MEET YOUR REQUIREMENTS OR THAT THE OPERATION OF THE DATA WILL BE UNINTERRUPTED OR ERROR FREE. NO ORAL OR WRITTEN ADVICE GIVEN BY PIONEER, ITS LICENSORS, SUPPLIERS OR ANY OF THEIR RESPECTIVE EMPLOYEES CREATES A WARRANTY OR IN ANY WAY INCREASES PIONEER', ITS LICENSORS OR SUPPLIERS LIABILITY AND YOU MAY NOT RELY ON ANY SUCH INFORMATION OR ADVICE. THIS DISCLAIMER IS AN

ESSENTIAL CONDITION OF THIS AGREEMENT AND YOU ACCEPT THE DATA ON THIS BASIS.

4. Limitation of Liability.

IN NO EVENT SHALL PIONEER, ITS LICENSORS' OR SUPPLIER' AGGREGATE LIABILITY FOR ALL MATTERS ARISING OUT OF THE SUBJECT MATTER OF THIS AGREEMENT, WHETHER IN CONTRACT, TORT OR OTHERWISE, EXCEED THE AMOUNT PAID BY YOU FOR YOUR COPY OF THE PIONEER DATA. PIONEER, ITS LICENSORS AND SUPPLIERS SHALL NOT BE LIABLE IN ANY MATTER TO YOU FOR ANY SPECIAL, INDIRECT, CONSEQUENTIAL OR INCIDENTAL DAMAGES (INCLUDING DAMAGES FOR LOSS OF BUSINESS PROFITS, BUSINESS INTERRUPTION, LOSS OF BUSINESS INFORMATION, AND THE LIKE) ARISING OUT OF THIS AGREEMENT OR THE USE OF OR INABILITY TO USE THE DATA, EVEN IF PIONEER, ITS LICENSORS OR SUPPLIERS HAVE BEEN ADVISED OF THE POSSIBILITY OF SUCH DAMAGES.

5. Termination.

This Agreement will terminate immediately and automatically, without notice, if you breach any term of this Agreement. You agree that in the event of termination of the Agreement, you shall return the Data (including all documentation and all copies) to PIONEER and its suppliers.

6. Indemnity.

You agree to indemnify, defend and hold PIONEER, its Licensors, and its suppliers (including their respective licensors, suppliers, assignees, subsidiaries, affiliated companies, and the respective officers, directors, employees, shareholders, agents and representatives) free and harmless from and against any liability, loss, injury (including injuries resulting in death), demand, action, cost, expense, or claim of any kind or character, including but not limited to attorney's fees, arising out of or in connection with any use or possession by you of the Data.

7. Additional Provisions with respect to the Great Britain Data and Northern Ireland data only.

- a. You are prohibited from removing or obscuring of any copyright, trademark or restrictive legend belonging to Ordnance Survey.
- b. The Data may include the data of licensors, including Ordnance Survey. Such Data is provided on an "AS IS" AND "WITH ALL FAULTS BASIS" and the licensors EXPRESSLY DISCLAIM ALL WARRANTIES, EXPRESS OR IMPLIED, INCLUDING BUT NOT LIMITED TO, THE IMPLIED WARRANTIES OF NONINFRINGEMENT, MERCHANTABILITY, QUALITY, EFFECTIVENESS, COMPLETENESS, ACCURACY, TITLE AND FITNESS FOR A PARTICULAR PURPOSE. THE ENTIRE RISK AS TO THE QUALITY AND PERFORMANCE OF THE DATA PRODUCT RESTS WITH YOU. ORDNANCE SURVEY DOES NOT WARRANT THAT THE DATA WILL MEET YOUR REQUIREMENTS, OR COMPLETE OR ACCURATE OR UP TO DATE OR ACCURATE OR THAT THE OPERATION OF THE DATA WILL BE UNINTERRUPTED OR ERROR FREE. NO ORAL OR WRITTEN ADVICE GIVEN BY ORDNANCE SURVEY, PIONEER OR ITS LICENSORS AND EMPLOYEES CREATES A WARRANTY OR IN ANY WAY INCREASES ORDNANCE SURVEY'S LIABILITY AND YOU MAY NOT RELY ON ANY SUCH INFORMATION OR ADVICE. This is an essential condition of the Agreement and You accept the Data on that basis.
- c. IN NO EVENT SHALL ORDNANCE SURVEY BE LIABLE TO YOU FOR MATTERS ARISING OUT OF THE SUBJECT MATTER OF THE AGREEMENTS, WHETHER IN CONTRACT, TORT OR OTHERWISE, THE LICENSORS SHALL NOT BE LIABLE TO YOU FOR ANY SPECIAL, INDIRECT, CONSEQUENTIAL, OR INCIDENTAL DAMAGES (INCLUDING DAMAGES FOR LOSS OF BUSINESS PROFITS, BUSINESS INTERRUPTION, LOSS OF BUSINESS INFORMATION, AND THE LIKE) ARISING OUT OF THE AGREEMENT OR THE USE OF OR INABILITY TO USE THE DATA, EVEN IF THEY HAVE BEEN ADVISED OF THE POSSIBILITY OF SUCH DAMAGES.

- d. You are prohibited from using the Data in any printed, published form that results in derivative products to be distributed freely or sold to the public without the prior permission of Ordnance Survey.
- e. You shall indemnify and hold harmless Ordnance Survey from and against any claim, demand or action, irrespective of the nature of the claim, demand or action alleging loss, costs, damages, expenses, or injury (including injury from death) resulting from your authorised or unauthorised use, possession, modification, or alteration of the Data.
- f. End User accepts the obligation to, on request, provide Ordnance Survey with information on what products and/or services containing and/ or derived from the Licenced Products they produce.
- g. You are liable to Ordnance Survey in the event of discovery of breach of the aforementioned contractual terms.

8. Additional Provisions with respect to the Denmark Data only.

You shall be prohibited from using the Data to create maps within telephone books, telephone books or other products similar to telephone books (e.g. directories), including such products in digital form.

9. Additional Provisions with respect to the Norway Data only.

You shall be prohibited from using the Data to create general purpose printed or digital maps, which are similar to the basic national products of the Norwegian Mapping Authority. (Any derivative product of the Data of Norway shall be regarded as similar to the basic national products of the Norwegian Mapping Authority if such derivative product has a regional or national coverage, and at the same time has a content, scale and format that are similar to the basic national products of the Norwegian Mapping Authority.)

10. Additional Provisions with respect to the Poland Data only.

You shall be prohibited from using the Data to create printed maps.

11. Miscellaneous.

This is the exclusive and complete Agreement between the Licensors and you regarding its subject matter. Nothing in this Agreement shall create a joint venture, partnership or principal-agent relationship between the Licensors and you. The internal laws of Sections 2 - 4 and 6 - 11 shall survive the expiration or termination of this Agreement.

This Agreement may be amended, altered, or modified only by PIONEER. You may not assign any part of this Agreement without PIONEER' prior written consent. You acknowledge and understand that the Data may be subject to restrictions on exportation and agree to comply with any applicable export laws. In the event that any provision or part of a provision of this Agreement is determined to be invalid, illegal, or unenforceable, such provision or part thereof shall be stricken from this Agreement and the remainder of this Agreement shall be valid, legal, and enforceable to the maximum extent possible. Any notice under this Agreement shall be delivered by courier to PIONEER, Attention Legal Department.



About the Database

Data for the Map Database

- This database was developed and recorded up to April 2006. Changes to streets/roads made after that time may not be reflected in this database.
- It is strictly prohibited to reproduce and use any part or the whole of this map in any form without permission from the copyright owner.
- If the local traffic regulations or conditions deviate from this data, follow the local traffic regulations (such as signs, indications, etc.) and conditions (such as construction, weather, etc.).
- The traffic regulation data used in the map database applies only to standard sized passenger vehicles. Note that regulations for larger vehicles, motorbikes, and other non-standard vehicles are not included in the database.

Copyright

Data Source © 2007 Tele Atlas

© BEV, GZ 1368/2003

© DAV

© IGN France Michelin data © Michelin 2007

© Ordnance Survey of Northern Ireland

© Norwegian Mapping Authority, Public Roads Administration / © Mapsolutions

© Swisstopo

Topografische ondergrond Copyright © dienst voor het kadaster en de openbare registers, Apeldoorn 2007

"This data has been approved by Turkish Military Forces by the given authority from Councils of Ministers of Turkey".

© Roskartographia

This product includes mapping data licenced from Ordnance Survey with the permission of the Controller of Her Majesty's Stationery Office.

© Crown copyright and/or database right 2007.

All rights reserved. Licence number 100026920.

© 2007 INCREMENT P CORP. ALL RIGHTS RESERVED

Other Precautions

In case of trouble

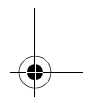
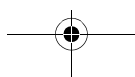
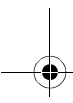
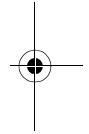
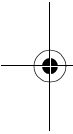
Should the navigation system fail to operate properly, contact your dealer or nearest authorised Pioneer Service Station.

Visit our website

Visit us at the following site:

www.pioneer.co.uk

- Register your product. We will keep the details of your purchase on file to help you refer to this information in the event of an insurance claim such as loss or theft.



Manual Overview

This manual is a supplementary document that summarises the points that will be renewed after upgrading your navigation system by using CNDV-70T.

For more details about each operation, please get the manual with the following directions depending on the previous DVD Map disc you used.

Notes:

- "Operation Manual for CNDV-50MT" mentioned below is the manual has the following description on its front cover.

"This operation manual can be used with the following models: AVIC-800DVD, AVIC-8DVDII, AVIC-8DVD, AVIC-900DVD, AVIC-9DVDII, AVIC-9DVD"

- "Customised settings" mentioned below means all settings except for the data for "Address Book" (including "Return Home" and "Go to" data), "Areas to Avoid", and learned data of the sensor.

| DVD Map Disc you used | How to get more details | Customised settings |
|--|---|---------------------|
| The DVD-ROM supplied with AVIC-8DVD, AVIC-9DVD (Blue label) or CNDV-20 | By upgrading the navigation system with this disc, the operations by remote control change to operations with the touch panel and many other changes will take place including changes to the menu configuration. For the operations after the upgrade, obtain the Operation Manual for CNDV-50MT and use it as your primary reference. | Cleared |
| CNDV-30 (with remote control type) | By upgrading the navigation system with this disc, the operations by remote control change to operations with the touch panel and many other changes will take place including changes to the menu configuration. For the operations after the upgrade, obtain the Operation Manual for CNDV-50MT and use it as your primary reference. | Cleared |
| CNDV-30 (with touch panel type) | The operations other than those described in this manual are essentially the same as before. However, there are slight changes on some functions. For detailed operations, obtain the Operation Manual for CNDV-50MT and read it. | Cleared |
| CNDV-40MT | The operations other than those described in this manual are essentially the same as before. However, there are slight changes on some functions. For detailed operations, obtain the Operation Manual for CNDV-50MT and read it. | Retained |
| CNDV-40R | The operations by remote control change to operations with the touch panel. However, the menu configurations are almost the same as before. For detailed operations, obtain the Operation Manual for CNDV-50MT and read it. | Retained |
| CNDV-50MT | The operations other than those described in this manual are almost the same as before. | Retained |



Obtain the manual by downloading it via Web

1. Visit "<http://www.pioneer.eu/eur/content/support/support.html>".
2. Click "On-line Manuals".
3. Enter "CNDV-50MT" and click "search".

Related models and several language versions will be shown.

4. Click the model number that is your desired language version.

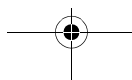
Please click the model number that is mentioned as "DVD MAP for AVIC-800DVD, AVIC-8DVDII, AVIC-8DVD, AVIC-900DVD, AVIC-9DVDII, AVIC-9DVD" in "Description".

5. Download the manual if desired.

If you cannot get the manual via Web

Obtain the manual by

- sending an E-mail to:
info@pioneer-eur.com
- writing a letter to:
Pioneer Europe NV, European Service Division
Haven 1087
Keetberglaan 1
9120 MELSELE
BELGIUM





Renewed Points through this Upgrade

If you upgrade your navigation system by this disc, the system will have the following change;

Renewal Map database

The Map database will be changed.

Wide variety of facility information for POI search

You can search your destination from all areas. Approximately 1.5 million POIs are included in the database.

- The categories that you can use for voice recognition also will be changed. To know the categories that you can vocalize, see the displayed voice help.
- Some facilities icons used in **POI Search**, **Vicinity Search**, and **Overlay POI** will be changed.

Easy operation for expanded coverage (Country selection table)

The screen to select a country you want to search during a search step ("Country selection table") will be changed to a table format to comply with expanded coverage area. Select a country you want to search from the table.



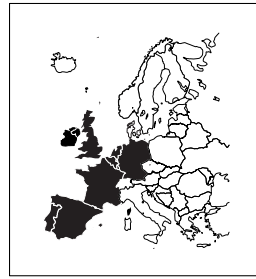
Double Disc

This package is adopted "Double disc" system so as to contain larger database and expanded coverage area: one for the west and the other for the east.

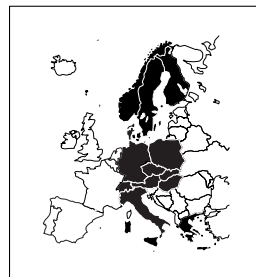
However, the map data over 200m scale is contained both disc and there is a large overlapping area (Germany and part of Austria) so that you can get comfortable operation at the long-distance navigation.

Configuration of data stored on discs

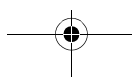
The database and lower scale maps stored on each disc are as follows:



West area disc



East area disc





In case of the cross disc routing

Only when setting your destination for the another disc, it is necessary to replace from the current disc to another disc.

In case of the cross disc routing, the following procedure is recommended.

- 1 Insert the disc containing the destination you want to set.**
- 2 Search for the destination and set as your destination.**
- 3 After route calculation finished, remove the current disc.**
- 4 Insert the disc containing your current location.**
 - The navigation system reboot automatically with keeping your destination and route set.
- 5 Drive toward your destination.**
 - When you approach the areas not stored on the disc, the navigation system notify you of approaching that area. Replace the disc at that time.
 - Removing the disc and inserting another disc causes the navigation system to automatically restart and reload the new route. (This automatic "Reroute" operation cannot be cancelled.)

Limitation of Functions for Areas not Stored on the Disc

For areas not stored on the disc, the functions will operate as follows:

Displaying the map

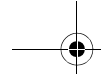
- Maps with a scale of between 25 m and 200 m cannot be displayed. (If the scale was set to between 25 m and 200 m, it is automatically switched to 500 m.)
- When driving with **Mixed Mode**, **St.List Mode** or **Driver's View**, upon entering an area not stored on the disc the display automatically switches to **Map Mode**. (When the vehicle reenters an area stored on the disc, the display returns to the previous map mode except for **Driver's View**.)

Destination search

- You cannot search a destination in an area not stored on the disc using **Address Search**, **POI Search**, **Vicinity Search** or **Postal Code Search** (including operation by voice recognition).
- If you cannot search in a currently selected country, the system may forcibly switch to the country selection screen.
- A **Motorway Search** covers all areas, regardless of the disc on which the information is stored.
- If a **Vicinity Search** is performed on the border of an area not stored on the disc, the system will not necessarily select the nearest facility. (The search will take place only within the range of areas stored on the disc.)

Guidance

- When your vehicle approaches an area not stored on the disc, you will be notified three times: when the distance to the area not stored on the disc is 20 km (12 mi), 10 km (6 mi) and 5 km (3 mi) respectively. When your vehicle enters that area, a caution is given.
- In the areas not stored on the disc, only guidance for reaching the destination is provided. No other guidance is given.
- If a route calculation is operated within an areas not stored on the disc, the route might not be set from the streets you are currently driving. Also, if you set the destination in an



area not stored on the disc of the disc, the system may not be able to set the route up to the destination.

- If the vehicle deviates from the set route in an area not stored on the disc, the Auto Reroute function will not work.
- Even if "**Close-up of Junction**" is "**On**", the display will not switch to an enlarged map of the junction.
- Even if you drive on the motorway, lane information, motorway exit numbers and motorway signs will not be displayed.

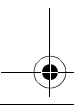
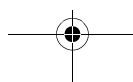
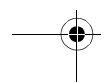
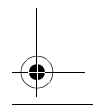
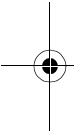
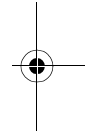
Route information

- If the set route goes through an area not stored on the disc, no route profile for that area will be displayed. (If the set route traverses both an area not stored on the disc and area stored on the disc, only the route profile within the area stored on the disc will be displayed.)
- Route scrolling for an area not stored on the disc is possible only with a map scale of 500 m or above.

Other function limitations

Avoid area

- An area not stored on the disc cannot be set as an **Areas to Avoid**.
- A set **Areas to Avoid** may be deleted when the software is updated. If this happens, the system will automatically try to recover the deleted information, but data can be recovered only for areas stored on the disc. For items that could not be recovered, a recovery process will begin when you set another disc.

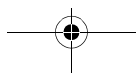
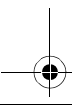
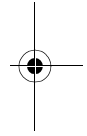
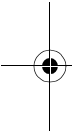




Messages and How to React to Them (Additional Messages)

The following messages are added to those of CNDV-50MT:

| Message | When | What to do |
|---|--|--|
| This area does not contain any POI's of the selected type. | Vicinity Search cannot be performed because the searched location is in areas not stored on the DVD Map Disc. | Replace the DVD Map Disc and perform the Vicinity Search again. |
| This country is not available on the disc. Please insert an appropriate disc. | When areas not stored on the DVD Map Disc are included in the search. | Set the destination or way points in the areas stored on the DVD Map Disc, or replace the DVD Map Disc and perform the search again. |
| Failed to make the route profile. | Failed to generate the route profile because the set route passes through areas not stored on the DVD Map Disc. | Insert the DVD Map Disc and retry. |
| No map data available on this scale. Scaling up. | In case the current position is areas not stored on DVD Map Disc and an attempt was made to zoom in to make the scale 500m or more. | Zoom in again after the vehicle moves into an area stored on the DVD Map Disc. Or, replace the DVD Map Disc and try to zoom in again. |
| This function is not available with the current map disc. | In case the current position is areas not stored on the DVD Map Disc and an attempt was made to zoom in to make the scale 500 m or more. | Zoom in again after the vehicle moves into an area stored on the DVD Map Disc. Or, replace the DVD Map Disc and try to zoom in again. |



How to Upgrade Your Navigation

The programme is installed to the navigation system using the application disc.

When installing the programme, you carry out the following operations. When all the setup procedures are completed, you can use the navigation system.

The screen images used in this section are AVIC-900DVD as an example.

CAUTION

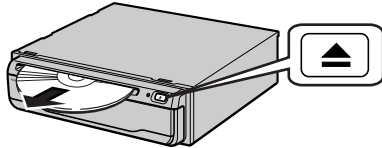
- **You cannot go back to the previous (pre-upgrade) version of the application after the software upgrade is completed. Also, the map discs that were previously used cannot be used. Instead, use the CNDV-70T DVDs as your new map discs.**

1 Park your vehicle in a safe place.

Leave the engine on, and make sure that the handbrake is applied.

2 Remove the current disc.

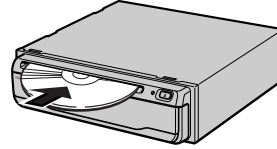
Press the **EJECT** button.



If you use the remote control type, perform these steps before inserting the upgrade disc.

1. Turn the engine off (or turn the ignition switch off).
2. Remove the current display from the navigation system.
3. Connect the touch panel display to the navigation system.
(Refer to the Owner's manual or installation manual for the display.)
4. Turn the engine on (or turn the ignition switch on).

3 Insert the new Pioneer DVD Map Disc into the disc loading slot.

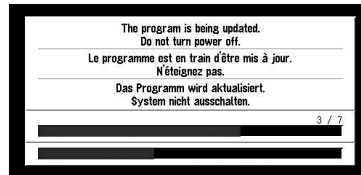
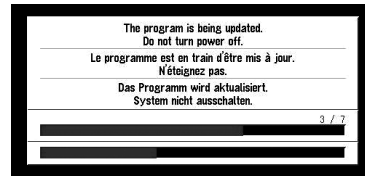


When the upgraded programme has been found, installation of the programme starts immediately.

- If you cannot insert a disc completely or if an inserted disc is not recognised, check that the label side of the disc is up. Press the **EJECT** button to eject the disc, and check the disc for damage before inserting the disc again.

CAUTION

While this screen appears, NEVER switch the key position from ACC or turn the power to the navigation system, off.



When the installation is complete, the opening display appears.



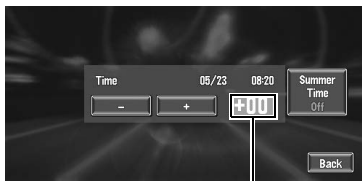


4 Check the details of the caution message and touch "OK".

The map of your surroundings is displayed. You can operate the navigation system by touching keys displayed on the screen as usual.

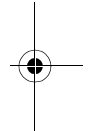
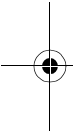
Perform the following procedure depending on the navigation system.

5 To set the time difference, touch "+" or "-".



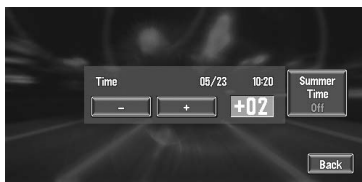
Time difference

The time difference between the time originally set in the navigation system (Central European Time) and the current location of your vehicle is shown. If necessary, adjust the time difference. Touching "+" or "-" changes the time difference display in one-hour increments. The time difference can be set from +3 to -3 hours.



6 If necessary, set to summer time.

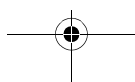
Summer time is off by default. Touch "Summer Time" to change the time if you are in the summer time period. This turns the display below summer time "On".

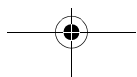
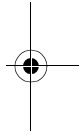
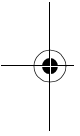
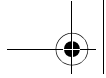


7 To complete the setting, touch "Back".



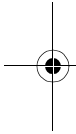
The map of your surroundings appears.







www.pioneer.co.uk



PIONEER CORPORATION

4-1, MEGURO 1-CHOME, MEGURO-KU, TOKYO 153-8654, JAPAN

PIONEER ELECTRONICS (USA) INC.

P.O. Box 1540, Long Beach, California 90801-1540, U.S.A.
TEL: (800) 421-1404

PIONEER EUROPE NV

Haven 1087, Keetberglaan 1, B-9120 Melsele, Belgium
TEL: (0) 3/570.05.11

PIONEER ELECTRONICS ASIACENTRE PTE. LTD.

253 Alexandra Road, #04-01, Singapore 159936
TEL: 65-6472-7555

PIONEER ELECTRONICS AUSTRALIA PTY. LTD.

178-184 Boundary Road, Braeside, Victoria 3195, Australia
TEL: (03) 9586-6300

PIONEER ELECTRONICS OF CANADA, INC.

300 Allstate Parkway, Markham, Ontario L3R 0P2, Canada
TEL: 1-877-283-5901

PIONEER ELECTRONICS DE MEXICO, S.A. de C.V.

Bld. Manuel Avila Camacho 138 10 piso
Col. Lomas de Chapultepec, Mexico, D.F. 11000
TEL: 55-9178-4270

先鋒股份有限公司

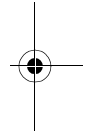
總公司: 台北市中山北路二段44號13樓

電話: (02) 2521-3588

先鋒電子(香港)有限公司

香港九龍尖沙咀海港城世界商業中心9樓901-6室

電話: (0852) 2848-6488



www.pioneer.eu

Published by Pioneer Corporation.
Copyright © 2007 by Pioneer Corporation.
All rights reserved.

Printed in Belgium
<CRB2482-A> EW
MAN-CNDV-70T-EN

